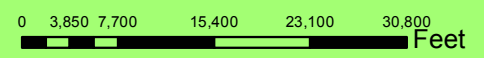


Faulkner County, Arkansas

**COUNTY JUSTICE OF PEACE PRECINCTS**

2012 Update: 8/24/2012

VOTER PCT: D1

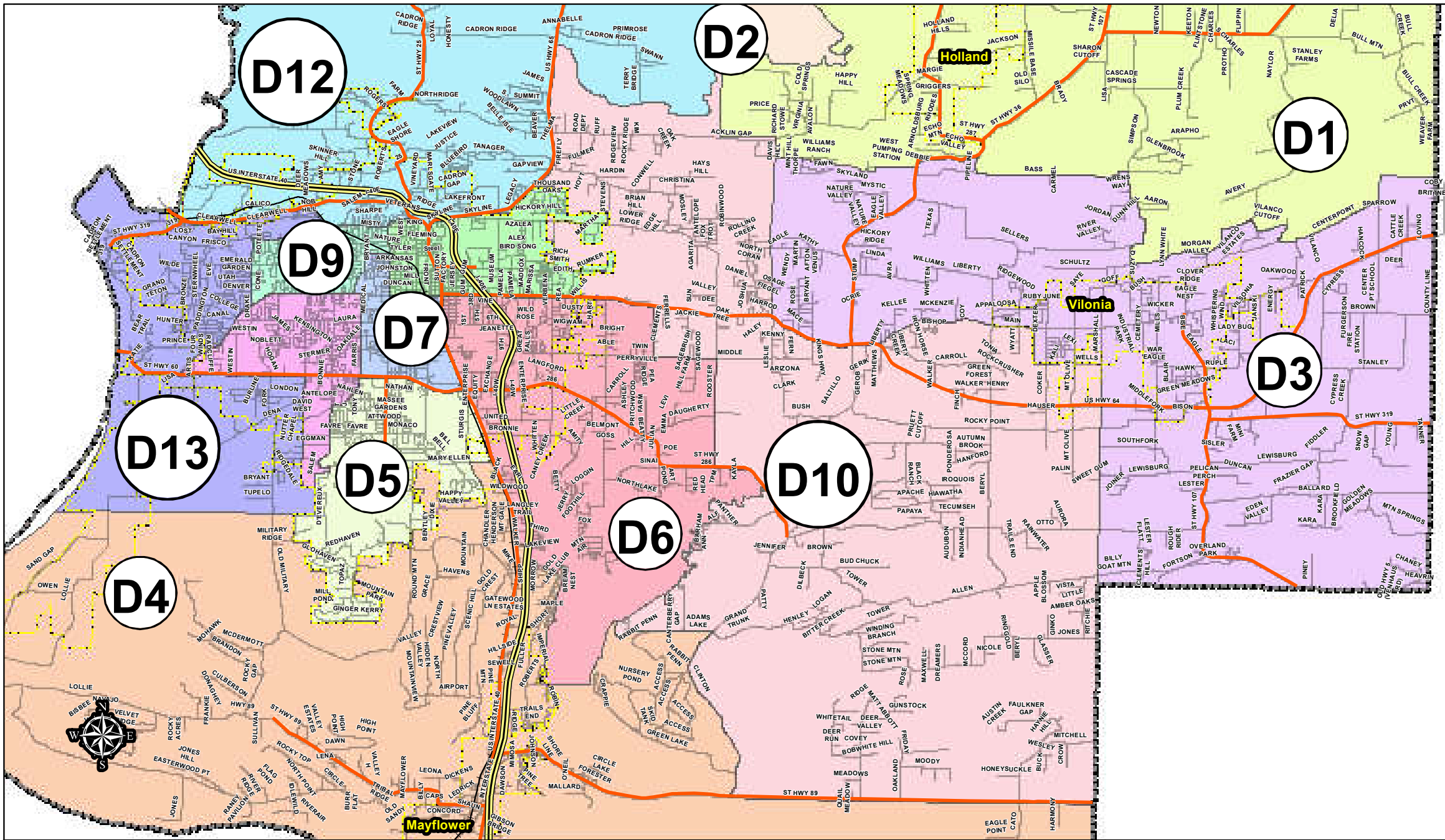


1 inch = 15,362 feet

| Legend |                 | 2012_JP_Districts |             |
|--------|-----------------|-------------------|-------------|
|        | Highway System  |                   | DISTRICT 3  |
|        | Boundaries      |                   | DISTRICT 4  |
|        | Faulkner_County |                   | DISTRICT 5  |
|        |                 |                   | DISTRICT 6  |
|        |                 |                   | DISTRICT 7  |
|        |                 |                   | DISTRICT 8  |
|        |                 |                   | DISTRICT 9  |
|        |                 |                   | DISTRICT 10 |
|        |                 |                   | DISTRICT 11 |
|        |                 |                   | DISTRICT 12 |
|        |                 |                   | DISTRICT 13 |

Created By:  
 Conway Planning and Development  
 &  
 Faulkner County Roads and OEM Offices  
 1201 Oak St  
 Conway, AR 72032  
 Phone: 1-501-450-6105  
 E-Mail: jason.lyon@cityofconway.org  
 Website: www.ConwayPlanning.org

THE CITY OF CONWAY PLANNING AND DEVELOPMENT DEPARTMENT DOES NOT GUARANTEE THE CORRECTNESS OR ACCURACY OF ANY FEATURES ON THIS MAP. CITY OF CONWAY ASSUMES NO RESPONSIBILITY IN CONNECTION THEREWITH.



Faulkner County, Arkansas

**COUNTY JUSTICE OF PEACE PRECINCTS**

2012 Update: 8/24/2012

**VOTER PCT: D10**

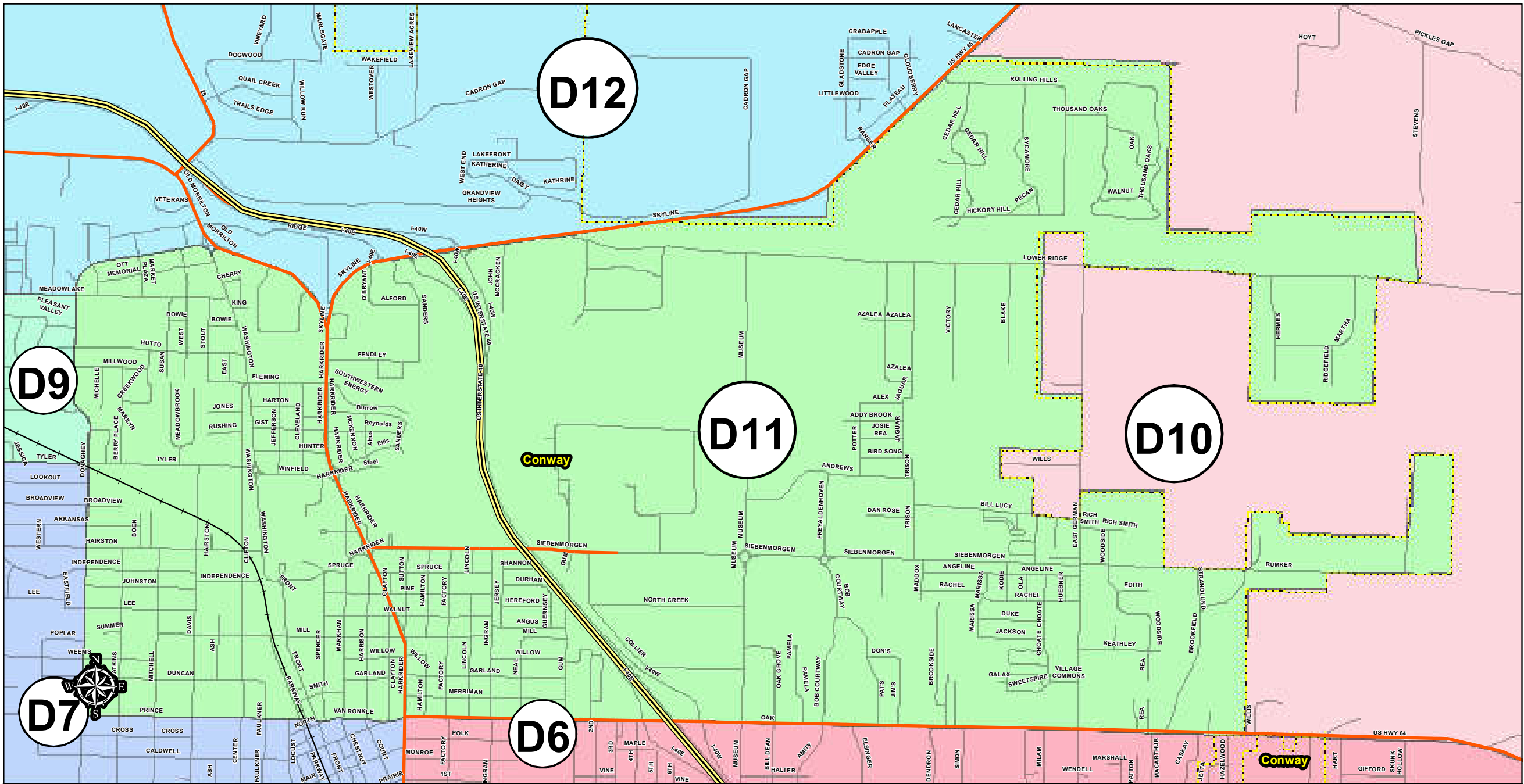
0 2,875 5,750 11,500 17,250 23,000 Feet

1 inch = 11,470 feet

| Legend |                 | 2012_JP_Districts |             |
|--------|-----------------|-------------------|-------------|
|        | Highway System  |                   | DISTRICT 3  |
|        | Boundaries      |                   | DISTRICT 4  |
|        | Faulkner_County |                   | DISTRICT 5  |
|        |                 |                   | DISTRICT 6  |
|        |                 |                   | DISTRICT 7  |
|        |                 |                   | DISTRICT 8  |
|        |                 |                   | DISTRICT 9  |
|        |                 |                   | DISTRICT 10 |
|        |                 |                   | DISTRICT 11 |
|        |                 |                   | DISTRICT 12 |
|        |                 |                   | DISTRICT 13 |

Created By:  
 Conway Planning and Development  
 &  
 Faulkner County Roads and OEM Offices  
 1201 Oak St  
 Conway, AR 72032  
 Phone: 1-501-450-6105  
 E-Mail: jason.lyon@cityofconway.org  
 Website: www.ConwayPlanning.org

THE CITY OF CONWAY PLANNING AND DEVELOPMENT DEPARTMENT DOES NOT GUARANTEE THE CORRECTNESS OR ACCURACY OF ANY FEATURES ON THIS MAP. CITY OF CONWAY ASSUMES NO RESPONSIBILITY IN CONNECTION THEREWITH.




Faulkner County, Arkansas

**COUNTY JUSTICE OF PEACE PRECINCTS**

2012 Update: 8/24/2012

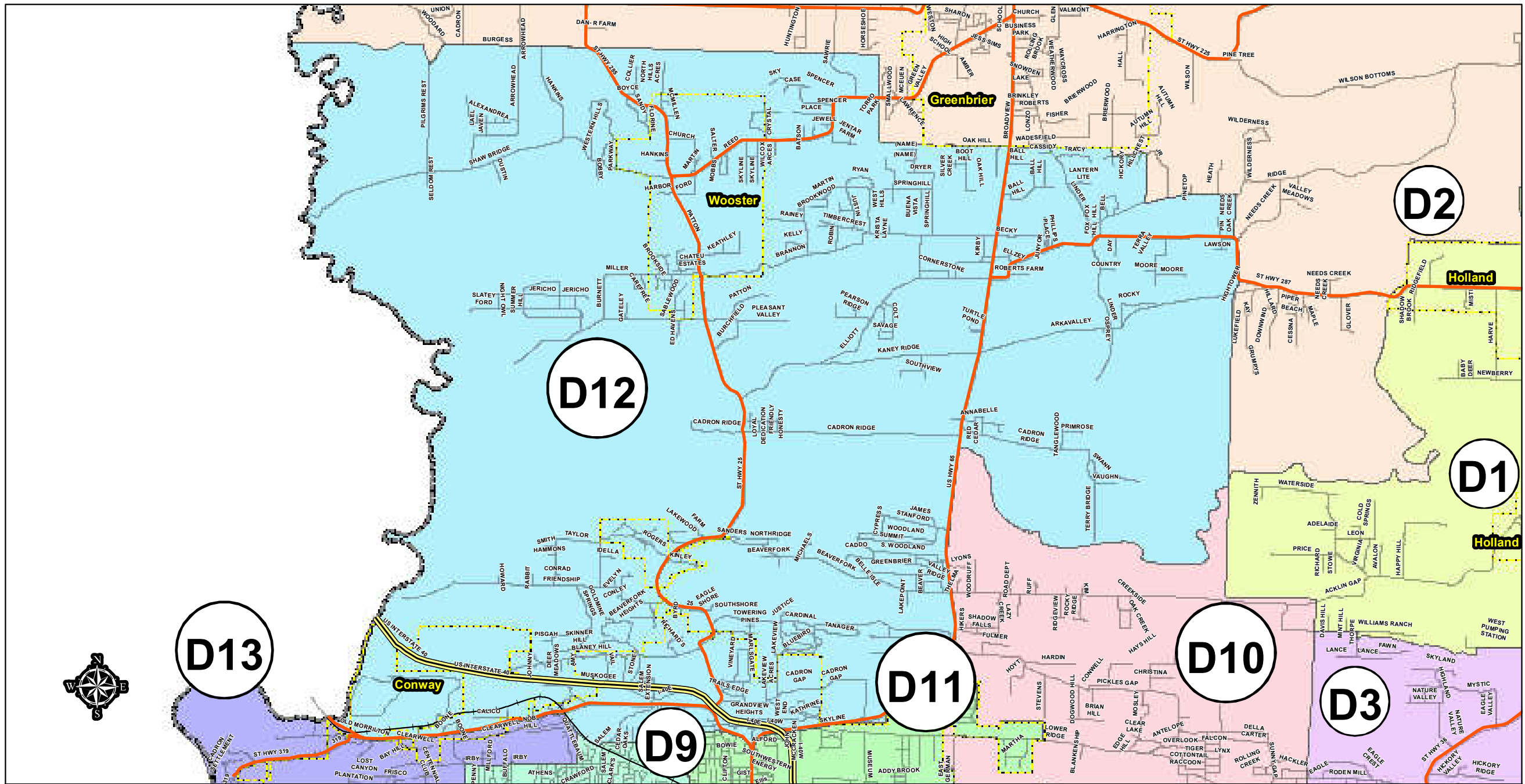
**VOTER PCT: D11**



| Legend          |                          |
|-----------------|--------------------------|
| Highway System  | <b>2012_JP_Districts</b> |
| Boundaries      | <b>DIST_NAME</b>         |
| Faulkner County | DISTRICT 1               |
|                 | DISTRICT 2               |
|                 | DISTRICT 3               |
|                 | DISTRICT 4               |
|                 | DISTRICT 5               |
|                 | DISTRICT 6               |
|                 | DISTRICT 7               |
|                 | DISTRICT 8               |
|                 | DISTRICT 9               |
|                 | DISTRICT 10              |
|                 | DISTRICT 11              |
|                 | DISTRICT 12              |
|                 | DISTRICT 13              |

Created By:  
 Conway Planning and Development  
 &  
 Faulkner County Roads and OEM Offices  
 1201 Oak St  
 Conway, AR 72032  
 Phone: 1-501-450-6105  
 E-Mail: jason.lyon@cityofconway.org  
 Website: www.ConwayPlanning.org

THE CITY OF CONWAY PLANNING AND DEVELOPMENT DEPARTMENT DOES NOT GUARANTEE THE CORRECTNESS OR ACCURACY OF ANY FEATURES ON THIS MAP. CITY OF CONWAY ASSUMES NO RESPONSIBILITY IN CONNECTION THEREWITH.




Faulkner County, Arkansas

**COUNTY JUSTICE OF PEACE PRECINCTS**

2012 Update: 8/24/2012

**VOTER PCT: D12**

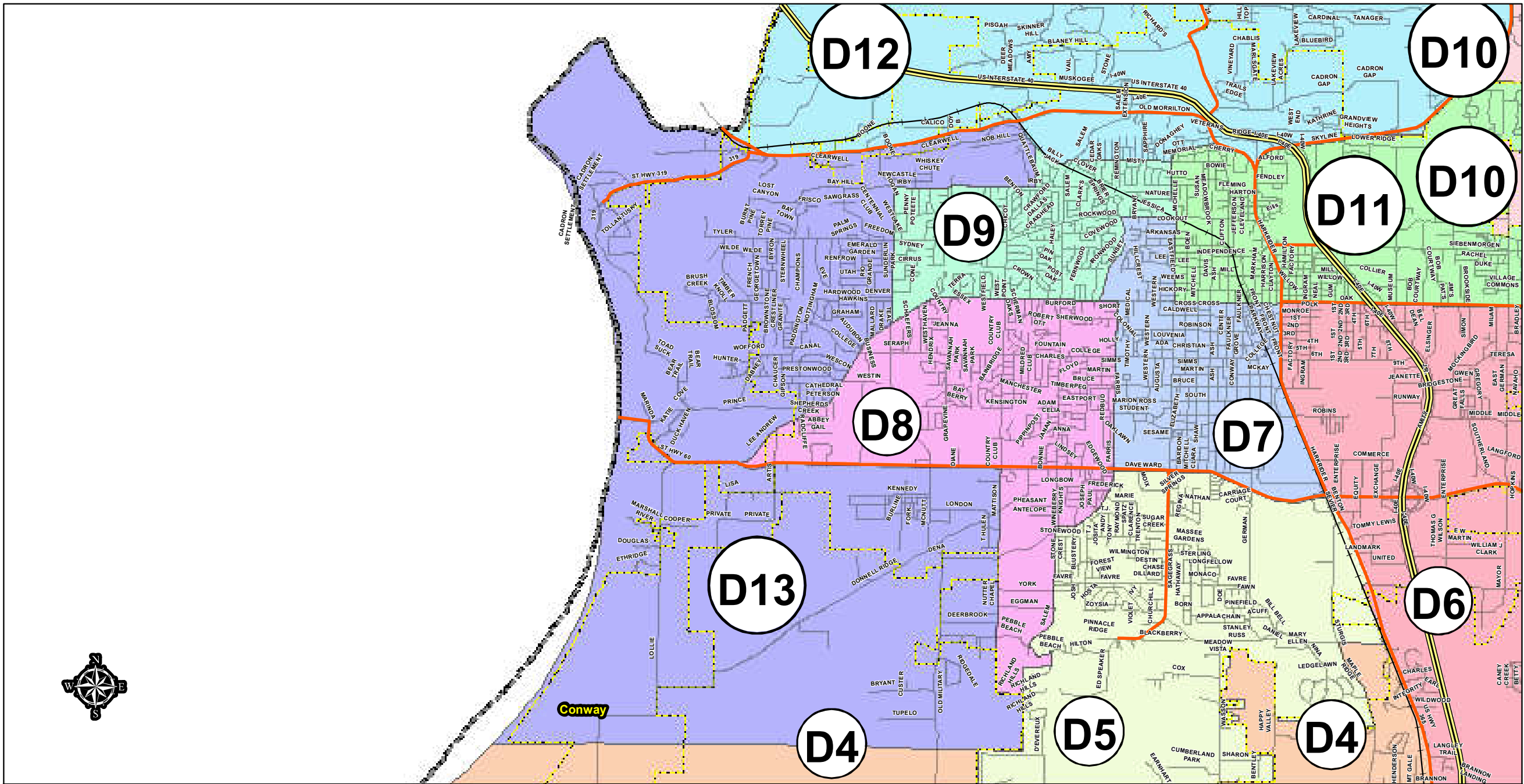


1 inch = 6,583 feet

| Legend |                 | 2012_JP_Districts |             |
|--------|-----------------|-------------------|-------------|
|        | Highway System  |                   | DISTRICT 3  |
|        | Boundaries      |                   | DISTRICT 4  |
|        | Faulkner County |                   | DISTRICT 5  |
|        |                 |                   | DISTRICT 6  |
|        |                 |                   | DISTRICT 7  |
|        |                 |                   | DISTRICT 8  |
|        |                 |                   | DISTRICT 9  |
|        |                 |                   | DISTRICT 10 |
|        |                 |                   | DISTRICT 11 |
|        |                 |                   | DISTRICT 12 |
|        |                 |                   | DISTRICT 13 |

Created By:  
 Conway Planning and Development  
 &  
 Faulkner County Roads and OEM Offices  
 1201 Oak St  
 Conway, AR 72032  
 Phone: 1-501-450-6105  
 E-Mail: jason.lyon@cityofconway.org  
 Website: www.ConwayPlanning.org

THE CITY OF CONWAY PLANNING AND DEVELOPMENT DEPARTMENT DOES NOT GUARANTEE THE CORRECTNESS OR ACCURACY OF ANY FEATURES ON THIS MAP. CITY OF CONWAY ASSUMES NO RESPONSIBILITY IN CONNECTION THEREWITH.




Faulkner County, Arkansas

**COUNTY JUSTICE OF PEACE PRECINCTS**

2012 Update: 8/24/2012

**VOTER PCT: D13**



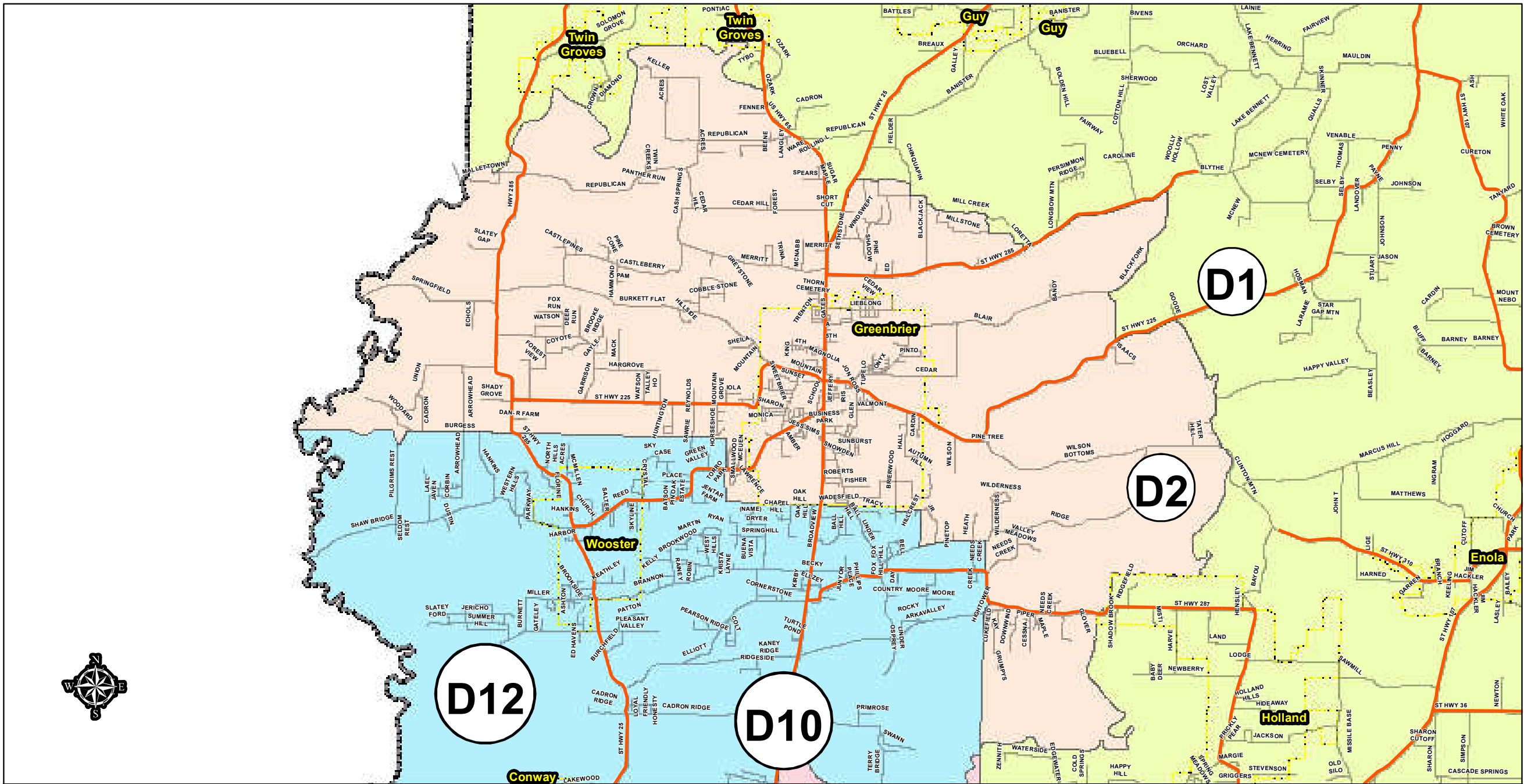
1 inch = 5,238 feet

| Legend |                 | 2012_JP_Districts |            |  |             |  |             |
|--------|-----------------|-------------------|------------|--|-------------|--|-------------|
|        | Highway System  |                   | DISTRICT 3 |  | DISTRICT 7  |  | DISTRICT 11 |
|        | Boundaries      |                   | DISTRICT 4 |  | DISTRICT 8  |  | DISTRICT 12 |
|        | Faulkner_County |                   | DISTRICT 5 |  | DISTRICT 9  |  | DISTRICT 13 |
|        |                 |                   | DISTRICT 6 |  | DISTRICT 10 |  |             |

Created By:  
 Conway Planning and Development  
 &  
 Faulkner County Roads and OEM Offices  
 1201 Oak St  
 Conway, AR 72032

Phone: 1-501-450-6105  
 E-Mail: jason.lyon@cityofconway.org  
 Website: www.ConwayPlanning.org

THE CITY OF CONWAY PLANNING AND DEVELOPMENT DEPARTMENT DOES NOT GUARANTEE THE CORRECTNESS OR ACCURACY OF ANY FEATURES ON THIS MAP. CITY OF CONWAY ASSUMES NO RESPONSIBILITY IN CONNECTION THEREWITH.




Faulkner County, Arkansas

**COUNTY JUSTICE OF PEACE PRECINCTS**

2012 Update: 8/24/2012

**VOTER PCT: D2**

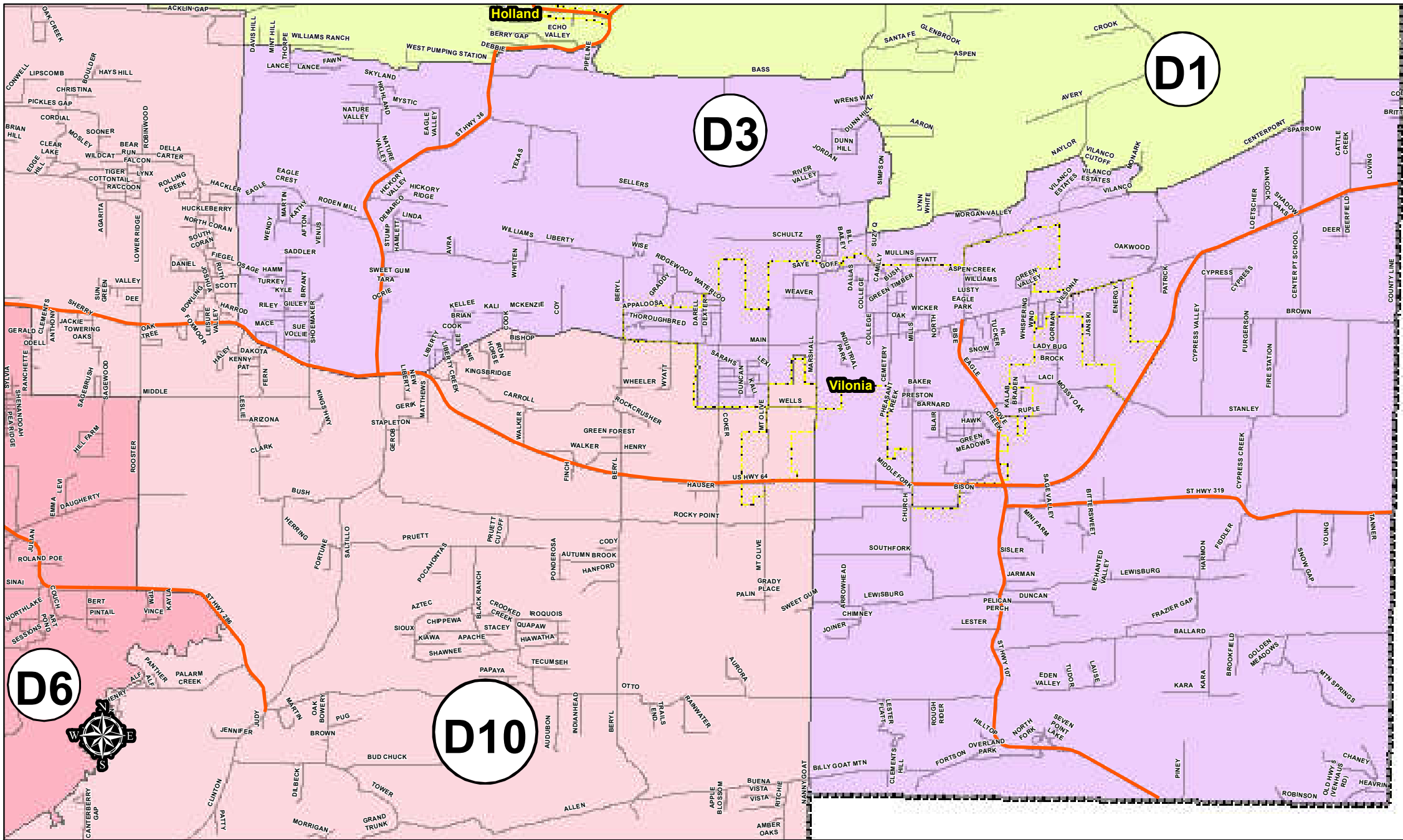


1 inch = 9,035 feet

| Legend            |             |
|-------------------|-------------|
| Highway System    | DISTRICT 3  |
| Boundaries        | DISTRICT 4  |
| Faulkner County   | DISTRICT 5  |
| 2012_JP_Districts | DISTRICT 6  |
| DISTRICT 1        | DISTRICT 7  |
| DISTRICT 2        | DISTRICT 8  |
| DISTRICT 3        | DISTRICT 9  |
| DISTRICT 4        | DISTRICT 10 |
| DISTRICT 5        | DISTRICT 11 |
| DISTRICT 6        | DISTRICT 12 |
| DISTRICT 7        | DISTRICT 13 |
| DISTRICT 8        |             |
| DISTRICT 9        |             |
| DISTRICT 10       |             |

Created By:  
 Conway Planning and Development  
 &  
 Faulkner County Roads and OEM Offices  
 1201 Oak St  
 Conway, AR 72032  
 Phone: 1-501-450-6105  
 E-Mail: jason.lyon@cityofconway.org  
 Website: www.ConwayPlanning.org

THE CITY OF CONWAY PLANNING AND DEVELOPMENT DEPARTMENT DOES NOT GUARANTEE THE CORRECTNESS OR ACCURACY OF ANY FEATURES ON THIS MAP. CITY OF CONWAY ASSUMES NO RESPONSIBILITY IN CONNECTION THEREWITH.




Faulkner County, Arkansas

**COUNTY JUSTICE OF PEACE PRECINCTS**

2012 Update: 8/24/2012

**VOTER PCT: D3**

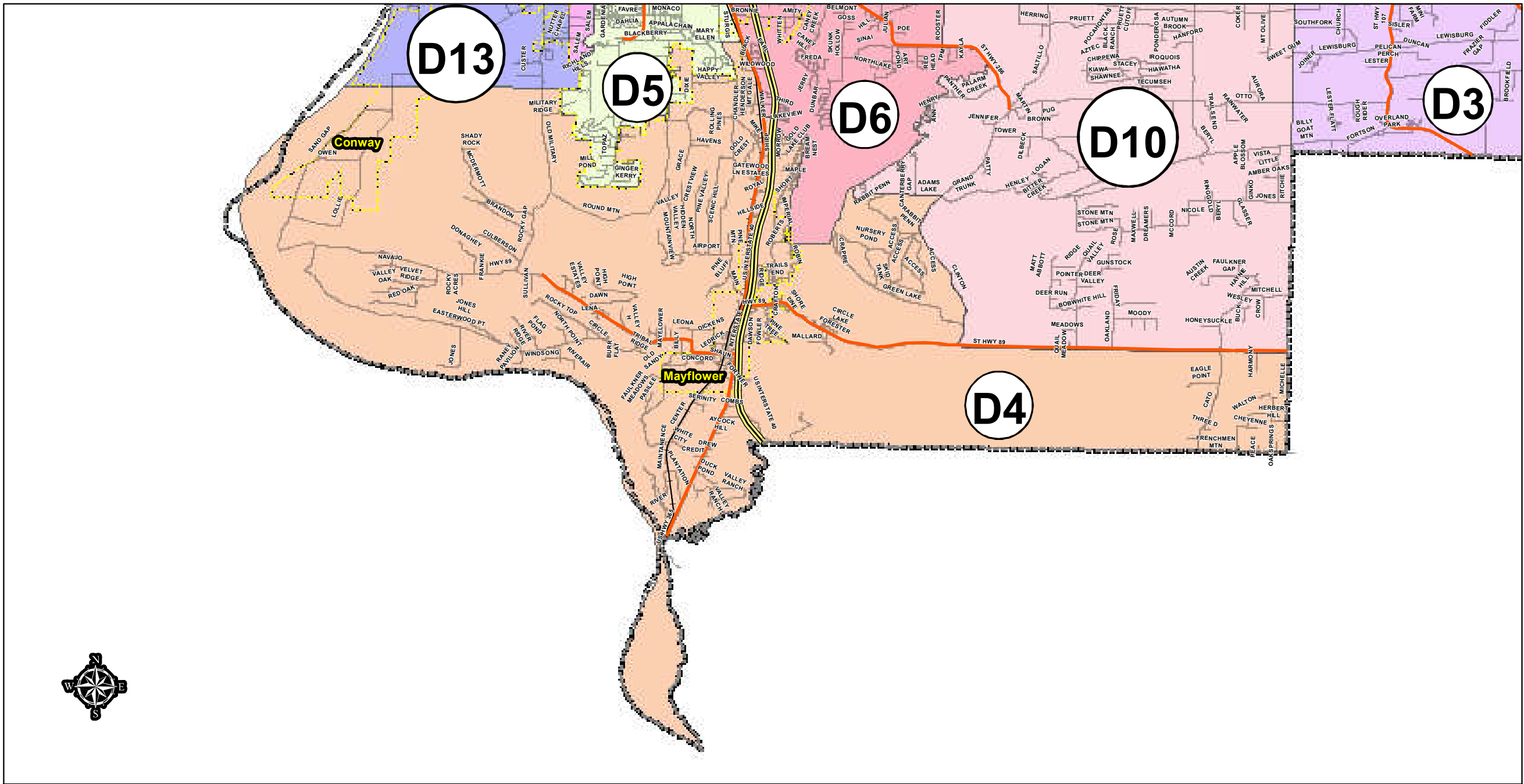


1 inch = 6,545 feet

| Legend          |             |
|-----------------|-------------|
| Highway System  | DISTRICT 3  |
| Boundaries      | DISTRICT 7  |
| Faulkner County | DISTRICT 11 |
| DISTRICT 1      | DISTRICT 8  |
| DISTRICT 2      | DISTRICT 9  |
| DISTRICT 3      | DISTRICT 10 |
| DISTRICT 4      | DISTRICT 12 |
| DISTRICT 5      | DISTRICT 13 |
| DISTRICT 6      |             |

Created By:  
 Conway Planning and Development  
 &  
 Faulkner County Roads and OEM Offices  
 1201 Oak St  
 Conway, AR 72032  
 Phone: 1-501-450-6105  
 E-Mail: [jason.lyon@cityofconway.org](mailto:jason.lyon@cityofconway.org)  
 Website: [www.ConwayPlanning.org](http://www.ConwayPlanning.org)

THE CITY OF CONWAY PLANNING AND DEVELOPMENT DEPARTMENT DOES NOT GUARANTEE THE CORRECTNESS OR ACCURACY OF ANY FEATURES ON THIS MAP. CITY OF CONWAY ASSUMES NO RESPONSIBILITY IN CONNECTION THEREWITH.

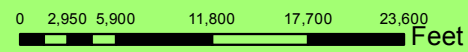


Faulkner County, Arkansas

**COUNTY JUSTICE OF PEACE PRECINCTS**

2012 Update: 8/24/2012

**VOTER PCT: D4**



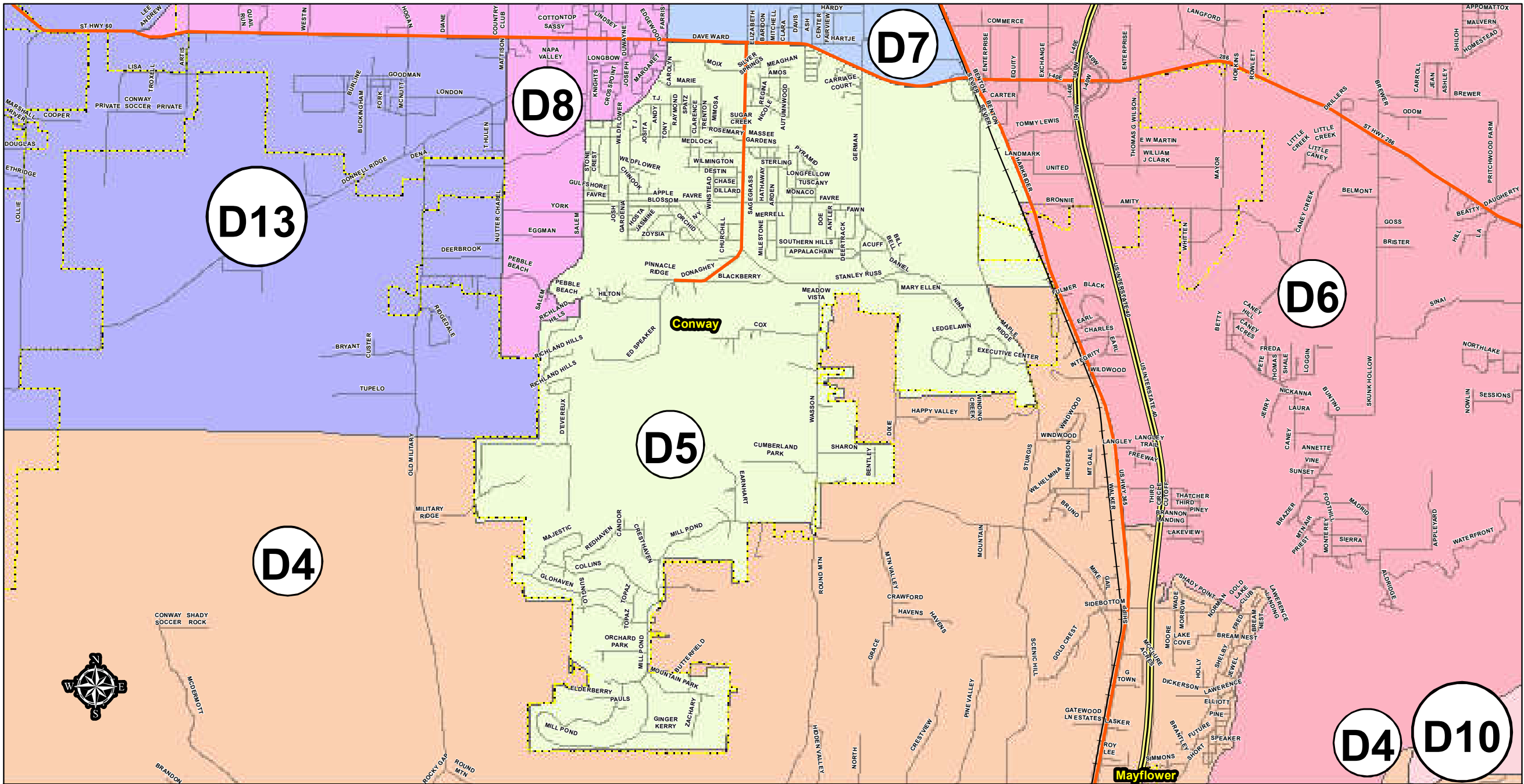
1 inch = 11,783 feet

| Legend          |             |
|-----------------|-------------|
| Highway System  | DISTRICT 3  |
| Boundaries      | DISTRICT 4  |
| Faulkner County | DISTRICT 5  |
| DISTRICT 1      | DISTRICT 6  |
| DISTRICT 2      | DISTRICT 7  |
| DISTRICT 3      | DISTRICT 8  |
| DISTRICT 4      | DISTRICT 9  |
| DISTRICT 5      | DISTRICT 10 |
| DISTRICT 6      | DISTRICT 11 |
| DISTRICT 7      | DISTRICT 12 |
| DISTRICT 8      | DISTRICT 13 |
| DISTRICT 9      |             |

Created By:  
 Conway Planning and Development  
 &  
 Faulkner County Roads and OEM Offices  
 1201 Oak St  
 Conway, AR 72032

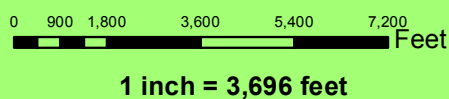
Phone: 1-501-450-6105  
 E-Mail: [jason.lyon@cityofconway.org](mailto:jason.lyon@cityofconway.org)  
 Website: [www.ConwayPlanning.org](http://www.ConwayPlanning.org)

THE CITY OF CONWAY PLANNING AND DEVELOPMENT DEPARTMENT DOES NOT GUARANTEE THE CORRECTNESS OR ACCURACY OF ANY FEATURES ON THIS MAP. CITY OF CONWAY ASSUMES NO RESPONSIBILITY IN CONNECTION THEREWITH.



**Faulkner County, Arkansas**  
**COUNTY JUSTICE OF PEACE PRECINCTS**  
 2012 Update: 8/24/2012

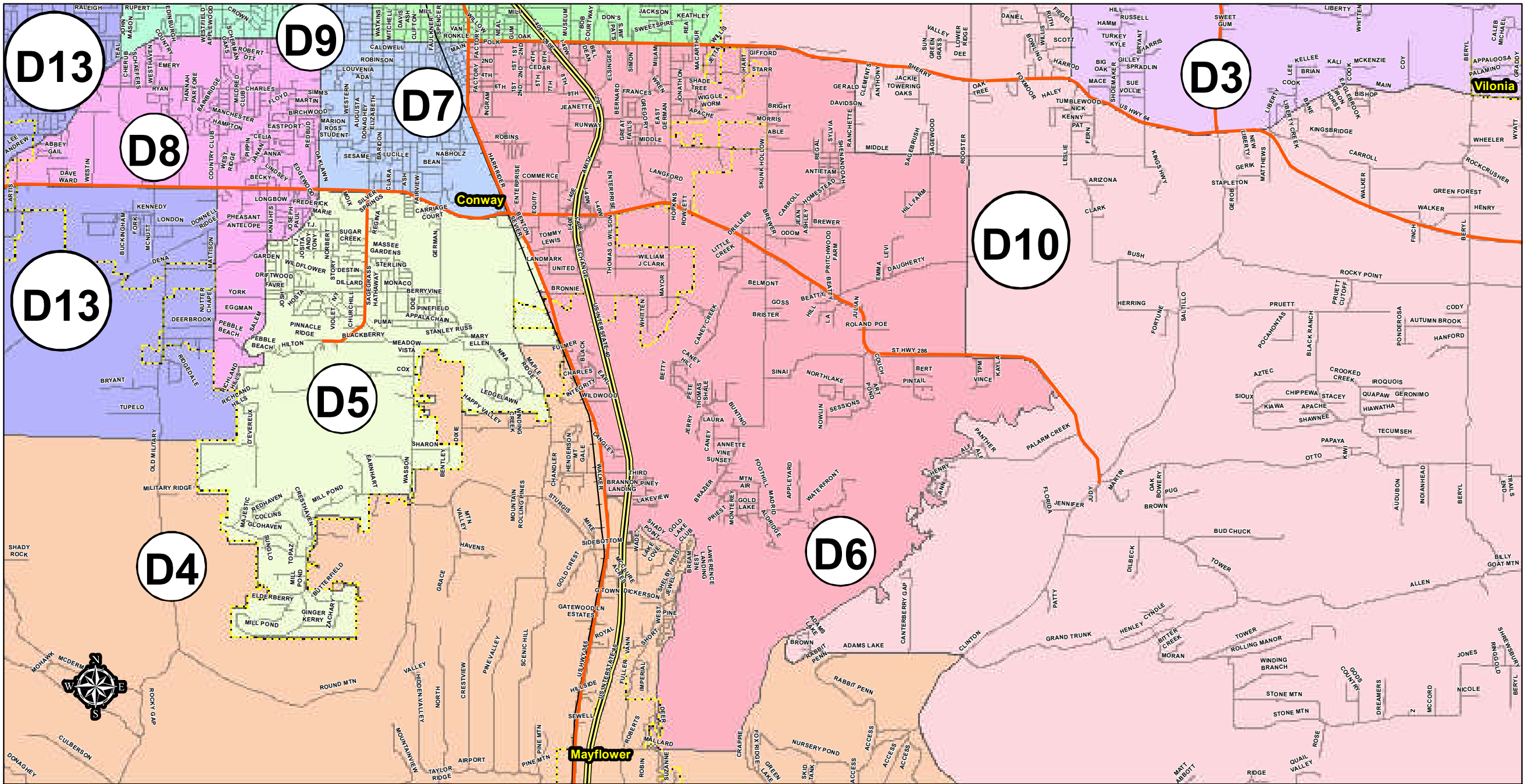
**VOTER PCT: D5**



| Legend          |                          |
|-----------------|--------------------------|
| Highway System  | <b>2012_JP_Districts</b> |
| Boundaries      | <b>DIST_NAME</b>         |
| Faulkner_County | DISTRICT 1               |
|                 | DISTRICT 2               |
|                 | DISTRICT 3               |
|                 | DISTRICT 4               |
|                 | DISTRICT 5               |
|                 | DISTRICT 6               |
|                 | DISTRICT 7               |
|                 | DISTRICT 8               |
|                 | DISTRICT 9               |
|                 | DISTRICT 10              |
|                 | DISTRICT 11              |
|                 | DISTRICT 12              |
|                 | DISTRICT 13              |

Created By:  
 Conway Planning and Development  
 &  
 Faulkner County Roads and OEM Offices  
 1201 Oak St  
 Conway, AR 72032  
 Phone: 1-501-450-6105  
 E-Mail: [jason.lyon@cityofconway.org](mailto:jason.lyon@cityofconway.org)  
 Website: [www.ConwayPlanning.org](http://www.ConwayPlanning.org)

THE CITY OF CONWAY PLANNING AND DEVELOPMENT DEPARTMENT DOES NOT GUARANTEE THE CORRECTNESS OR ACCURACY OF ANY FEATURES ON THIS MAP. CITY OF CONWAY ASSUMES NO RESPONSIBILITY IN CONNECTION THEREWITH.




Faulkner County, Arkansas

**COUNTY JUSTICE OF PEACE PRECINCTS**

2012 Update: 8/24/2012

**VOTER PCT: D6**

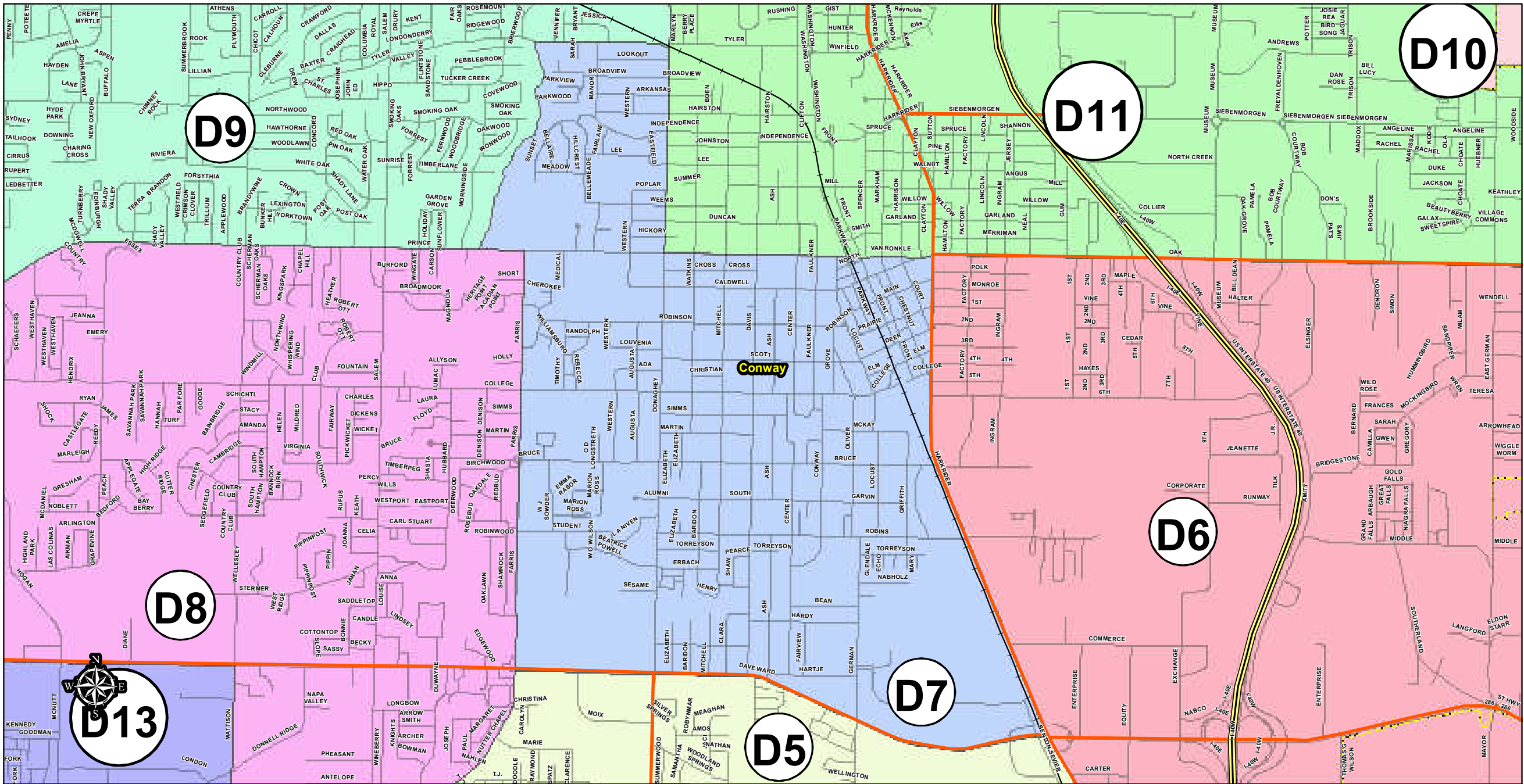


1 inch = 5,866 feet

| Legend          |             |
|-----------------|-------------|
| Highway System  | DISTRICT 3  |
| Boundaries      | DISTRICT 7  |
| Faulkner County | DISTRICT 11 |
| DISTRICT 1      | DISTRICT 8  |
| DISTRICT 2      | DISTRICT 12 |
| DISTRICT 5      | DISTRICT 13 |
| DISTRICT 6      | DISTRICT 10 |
| DISTRICT 9      |             |

Created By:  
 Conway Planning and Development  
 &  
 Faulkner County Roads and OEM Offices  
 1201 Oak St  
 Conway, AR 72032  
 Phone: 1-501-450-6105  
 E-Mail: [jason.lyon@cityofconway.org](mailto:jason.lyon@cityofconway.org)  
 Website: [www.ConwayPlanning.org](http://www.ConwayPlanning.org)

THE CITY OF CONWAY PLANNING AND DEVELOPMENT DEPARTMENT DOES NOT GUARANTEE THE CORRECTNESS OR ACCURACY OF ANY FEATURES ON THIS MAP. CITY OF CONWAY ASSUMES NO RESPONSIBILITY IN CONNECTION THEREWITH.




Faulkner County, Arkansas

**COUNTY JUSTICE OF PEACE PRECINCTS**

2012 Update: 8/24/2012

**VOTER PCT: D7**

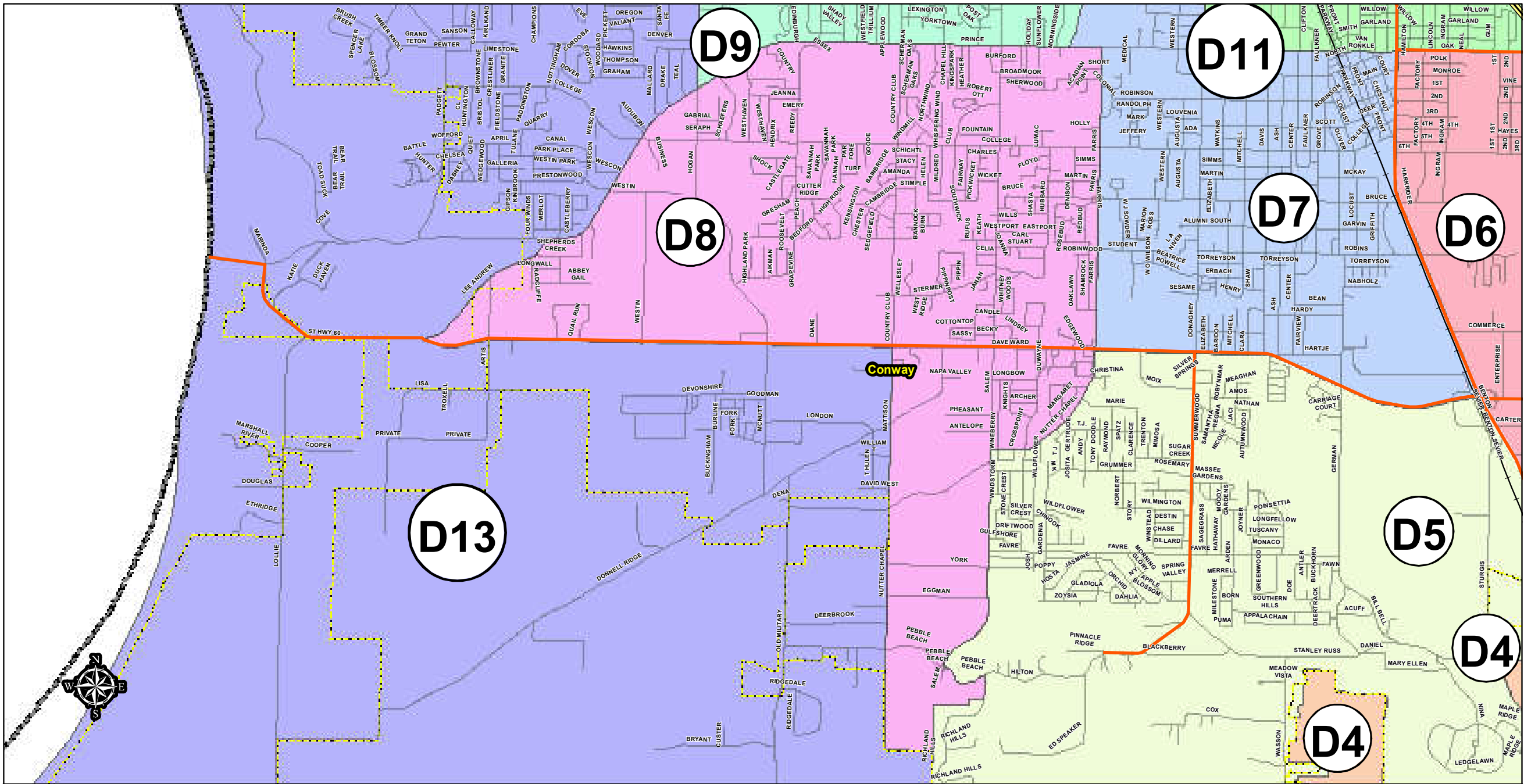


1 inch = 2,112 feet

| Legend          |             |
|-----------------|-------------|
| Highway System  | DISTRICT 3  |
| Boundaries      | DISTRICT 7  |
| Faulkner County | DISTRICT 9  |
| DISTRICT 1      | DISTRICT 12 |
| DISTRICT 2      | DISTRICT 13 |
| DISTRICT 4      | DISTRICT 10 |
| DISTRICT 5      | DISTRICT 11 |
| DISTRICT 6      | DISTRICT 12 |
| DISTRICT 8      | DISTRICT 13 |
| DISTRICT 9      |             |

Created By:  
 Conway Planning and Development  
 &  
 Faulkner County Roads and OEM Offices  
 1201 Oak St  
 Conway, AR 72032  
 Phone: 1-501-450-6105  
 E-Mail: [jason.lyon@cityofconway.org](mailto:jason.lyon@cityofconway.org)  
 Website: [www.ConwayPlanning.org](http://www.ConwayPlanning.org)


THE CITY OF CONWAY PLANNING AND DEVELOPMENT DEPARTMENT DOES NOT GUARANTEE THE CORRECTNESS OR ACCURACY OF ANY FEATURES ON THIS MAP. CITY OF CONWAY ASSUMES NO RESPONSIBILITY IN CONNECTION THEREWITH.



Faulkner County, Arkansas

**COUNTY JUSTICE OF PEACE PRECINCTS**

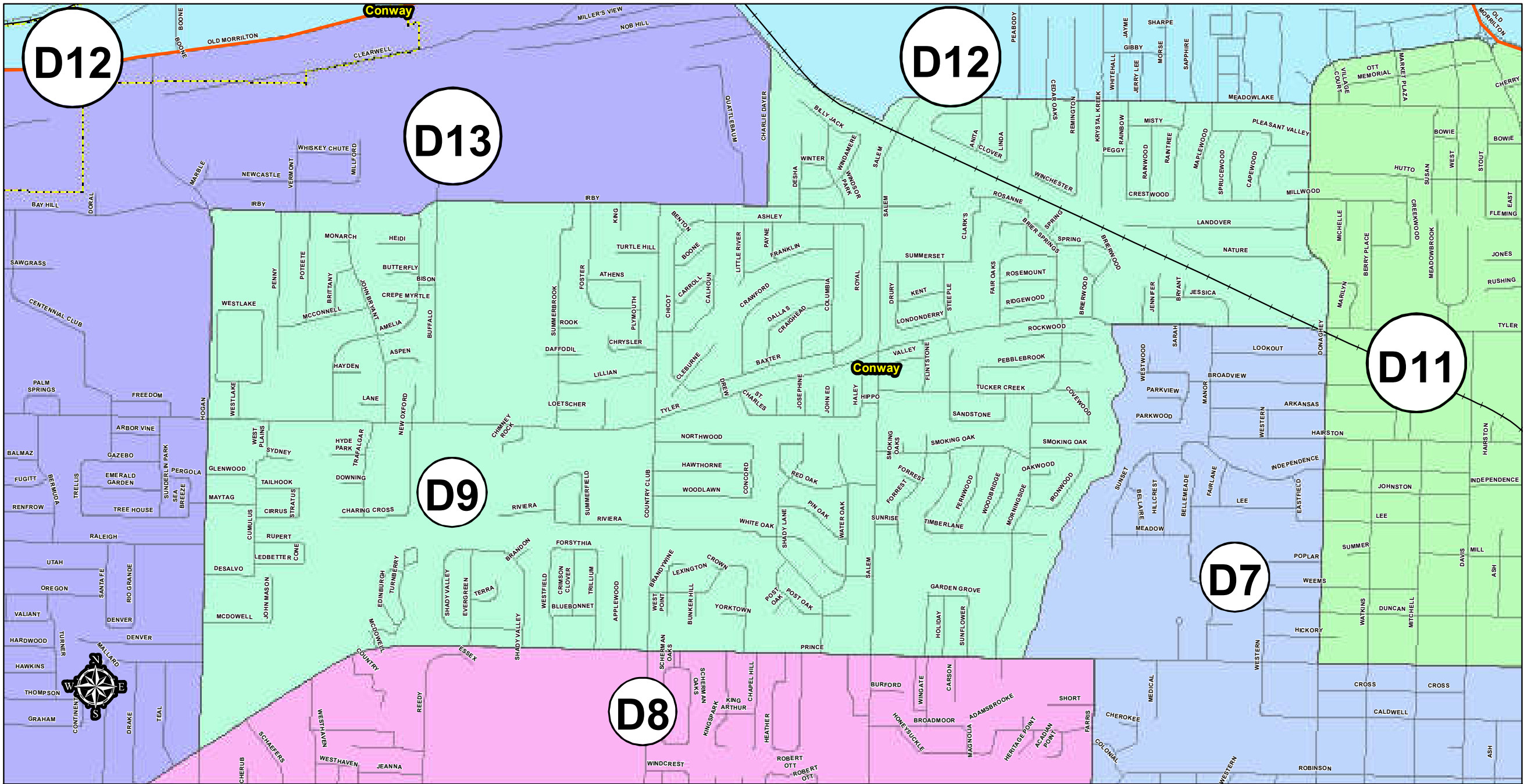
2012 Update: 8/24/2012



1 inch = 2,925 feet

Created By:  
 Conway Planning and Development  
 &  
 Faulkner County Roads and OEM Offices  
 1201 Oak St  
 Conway, AR 72032  
 Phone: 1-501-450-6105  
 E-Mail: jason.lyon@cityofconway.org  
 Website: www.ConwayPlanning.org

THE CITY OF CONWAY PLANNING AND DEVELOPMENT DEPARTMENT DOES NOT GUARANTEE THE CORRECTNESS OR ACCURACY OF ANY FEATURES ON THIS MAP. CITY OF CONWAY ASSUMES NO RESPONSIBILITY IN CONNECTION THEREWITH.




Faulkner County, Arkansas

**COUNTY JUSTICE OF PEACE PRECINCTS**

2012 Update: 8/24/2012

**VOTER PCT: D9**



1 inch = 1,321 feet

| Legend          |                          |
|-----------------|--------------------------|
| Highway System  | <b>2012_JP_Districts</b> |
| Boundaries      | <b>DIST_NAME</b>         |
| Faulkner_County | DISTRICT 1               |
|                 | DISTRICT 2               |
|                 | DISTRICT 3               |
|                 | DISTRICT 4               |
|                 | DISTRICT 5               |
|                 | DISTRICT 6               |
|                 | DISTRICT 7               |
|                 | DISTRICT 8               |
|                 | DISTRICT 9               |
|                 | DISTRICT 10              |
|                 | DISTRICT 11              |
|                 | DISTRICT 12              |
|                 | DISTRICT 13              |

Created By:  
 Conway Planning and Development  
 &  
 Faulkner County Roads and OEM Offices  
 1201 Oak St  
 Conway, AR 72032

Phone: 1-501-450-6105  
 E-Mail: [jason.lyon@cityofconway.org](mailto:jason.lyon@cityofconway.org)  
 Website: [www.ConwayPlanning.org](http://www.ConwayPlanning.org)

THE CITY OF CONWAY PLANNING AND DEVELOPMENT DEPARTMENT DOES NOT GUARANTEE THE CORRECTNESS OR ACCURACY OF ANY FEATURES ON THIS MAP. CITY OF CONWAY ASSUMES NO RESPONSIBILITY IN CONNECTION THEREWITH.